

NORTH DAKOTA INDUSTRIAL COMMISSION

**OIL AND GAS DIVISION**

Lynn D. Helms  
DIRECTOR

<http://explorer.ndic.state.nd.us>

F.E. Wilborn  
ASSISTANT DIRECTOR

October 16, 1998

Ms. Betsy Barnby  
Reliable Exploration Inc.  
868 Parkway Lane  
Billings, MT 59101

RE: Post Plot Maps

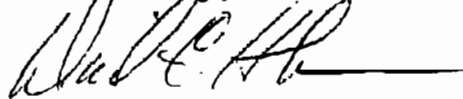
Dear Betsy:

In reviewing our files for the seismic program listed below, our records indicate that you submitted a post plot map displaying the approximate location of the shot line and hole locations.

In an effort to further identify the location of each individual shot hole, we are requesting a map displaying the exact location of the shot holes or a computer file from the survey company identifying the coordinates.

Should you have any questions regarding this matter, feel free to contact our office.

Sincerely,



David C. Hvinden  
Geophysical Regulation Supervisor


DCH/dh

Brite Prospect BRT-97-1  
Mohave North American-Arete Prospect  
Chauvco-Souris River Prospect  
Huntford-Wolverine 97 WLV-1  
Huntford-Glenburn East 97-GBE-1,2,  
Fortson-Sherman Deep

ND Permit #97-0005  
ND Permit #97-0012  
ND Permit #97-0014  
ND Permit #97-0015  
ND Permit #97-0016  
ND Permit #97-0028



**SEISMIC COMPLETION REPORT**  
 INDUSTRIAL COMMISSION OF NORTH DAKOTA  
 OIL AND GAS DIVISION  
 SFN 51456 (11-97)



600 E BOULEVARD AVE  
 BISMARCK, ND 58505

PERMIT NO.: <b>97-0015</b>	
SHOT HOLE OPERATIONS: <b>40 ft      2 1/2 #</b>	*NON-EXPLOSIVE OPERATIONS:

**SECTION 1**

GEOPHYSICAL CONTRACTOR: <b>Reliable Exploration INC.</b>	
PROJECT NAME AND NUMBER: <b>Huntford Resources - Wolverine Prospect L97 WLV-1</b>	COUNTY(S): <b>Ward County</b>
TOWNSHIP(S): <b>T 158 N T 157 N</b>	RANGE(S): <b>R 82 W R 82 W</b>
PERMITTED BY: <b>Gary Husley</b>	
DATE COMMENCED: <b>12-10-97</b>	DATE COMPLETED: <b>12-12 97</b>

**SECTION 2**

FIRST S.P. #: <b>101</b>	LAST S.P. #: <b>581</b>										
LOADED HOLES (UNDETONATED SHOT POINTS)											
S.P. #'s:											
CHARGE SIZE::											
DEPTH:											
REASONS HOLES WERE NOT SHOT: <b>NONE</b>											

**SECTION 3**

FLOWING HOLES <b>None</b> S.P.#'s
PROCEDURE FOR PLUGGING FLOWING HOLES: <b>None</b>

Include a 7.5 minute USGS topographic quadrangle map or a computer generated post-plot facsimile of the approximate scale displaying each individual shot hole, SP #, line #, and legal location.

\*Non-Explosive Operations - Complete Section 1 and Affidavit.

**AFFIDAVIT OF COMPLETION (GEOPHYSICAL CONTRACTOR)**

STATE OF <sup>Montana</sup> ~~NORTH DAKOTA~~ )  
 )  
COUNTY OF Yellowstone )

Before me, Marybeth Barnby, a Notary Public in and for the said County and State, this day personally appeared Allen Rein who being first duly sworn, deposes and says that (s)he is employed by Reliable Exploration Inc., that (s)he has read North Dakota Century Code Section 38-08.1, that the foregoing seismic project has been completed in accordance with North Dakota Administrative Code Rule 43-02-12 and that the statements on the reverse side of this document are true.

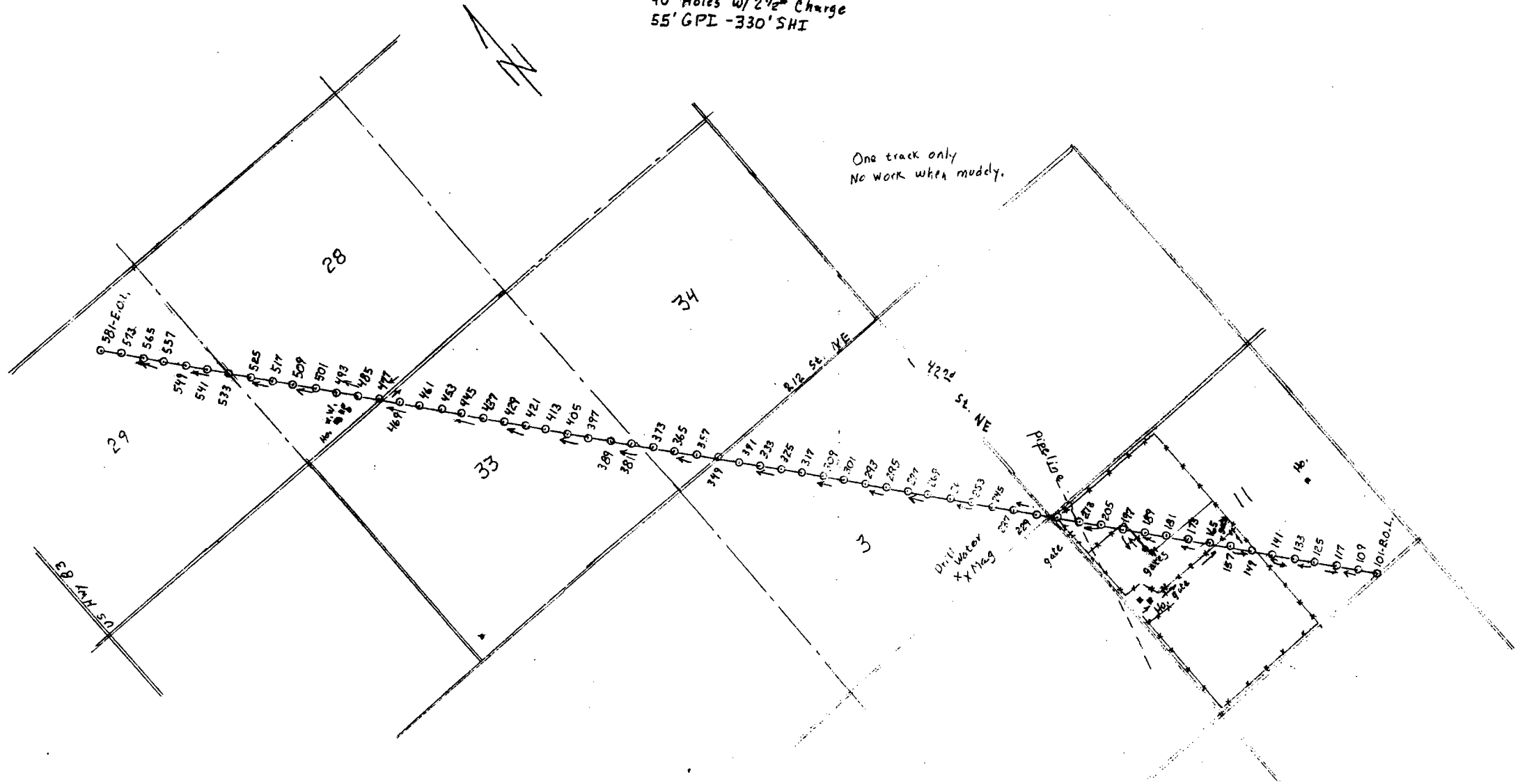
Allen Rein  
Geophysical Contractor Representative

Subscribed in my presence and sworn before me this 7th day of JANUARY, 98.

Notary Public ~~Allen Rein~~  
Marybeth Barnby

My Commission Expires 4-15-00

Wolverine Prospect  
Line 97WLV1  
Client: Huntford  
40' Holes w/ 2 1/2" Charge  
55' GPI - 330' SHI



APPLICATION FOR PERMIT TO ENGAGE IN GEOPHYSICAL EXPLORATION  
 INDUSTRIAL COMMISSION OF NORTH DAKOTA  
 FORM G-1  
 SFN \_\_\_\_\_

OIL AND GAS DIVISION  
 600 E BOULEVARD AVE  
 BISMARCK, ND 58505



1) a. Company - Address RELIABLE EXPLORATION, INC. 868 Parkway Lane Billings, MT 59101

Allen Rein, President (406) 259-1860 FAX (406) 259-8589

Contact, Telephone, Fax

Amwest Surety Co \$50,000.00 1140460  
 Surety Company Bond Amount Bond Number

2) a. Subcontractor(s), Address, Telephone Dave Bohe Drilling & Holeplugging 715 - 4th St SE Minot, ND 58701

b. Subcontractor(s), Address, Telephone

c. Subcontractor(s), Address, Telephone

3) Party Manager, Address, Telephone Paul Calonge or Douglas Wick P.O. Box 741 Sidney, MT 59270 (406) 482-4092

4) Project Name or Line Numbers

HUNTFORD RESOURCES, INC. - LINE 97WLV-1 WOLVERINE PROSPECT

5) Exploration Method (Shot hole, Non-Explosive, 2D, 3D)

Shot Hole - 2-D

6) Approx. Date Work Will Start | Approx. Date Work Completion

**MUST NOTIFY THE COMMISSION AT LEAST 24 HOURS IN ADVANCE OF COMMENCEMENT OF DRILL/PLUG OPERATIONS**

7) Location of Proposed Project

County(s) Ward County, ND

Section(s), Township(s) & Range(s)	Sec.	T	R
	<u>29,28,33,34</u>	<u>158 N</u>	<u>82 W</u>
	<u>2,3,4,10,11</u>	<u>157 N</u>	<u>82 W</u>
	Sec. _____	T _____	R _____
	Sec. _____	T _____	R _____

8) Size of Hole	Amount of Charge	Depth	Shots Per Mile (sq.mi.)	Number of Miles (sq.mi.)	Identifying Marks Used on Non-metallic Plug			
					Geophysical ID	a. Plugger ID	b. Plugger ID	c. Plugger ID
<u>4 3/4</u>	<u>2 1/2#</u>	<u>40 ft</u>	<u>16/mi</u>	<u>5 miles</u>	<u>REL</u>	<u>REL</u>		

9) a. Proposed hole drilling and plugging procedure.

10) Enclose a Map with proposed line on it.

SIGNED Allen Rein TITLE President DATE 10/10/97

(This space for State office use)

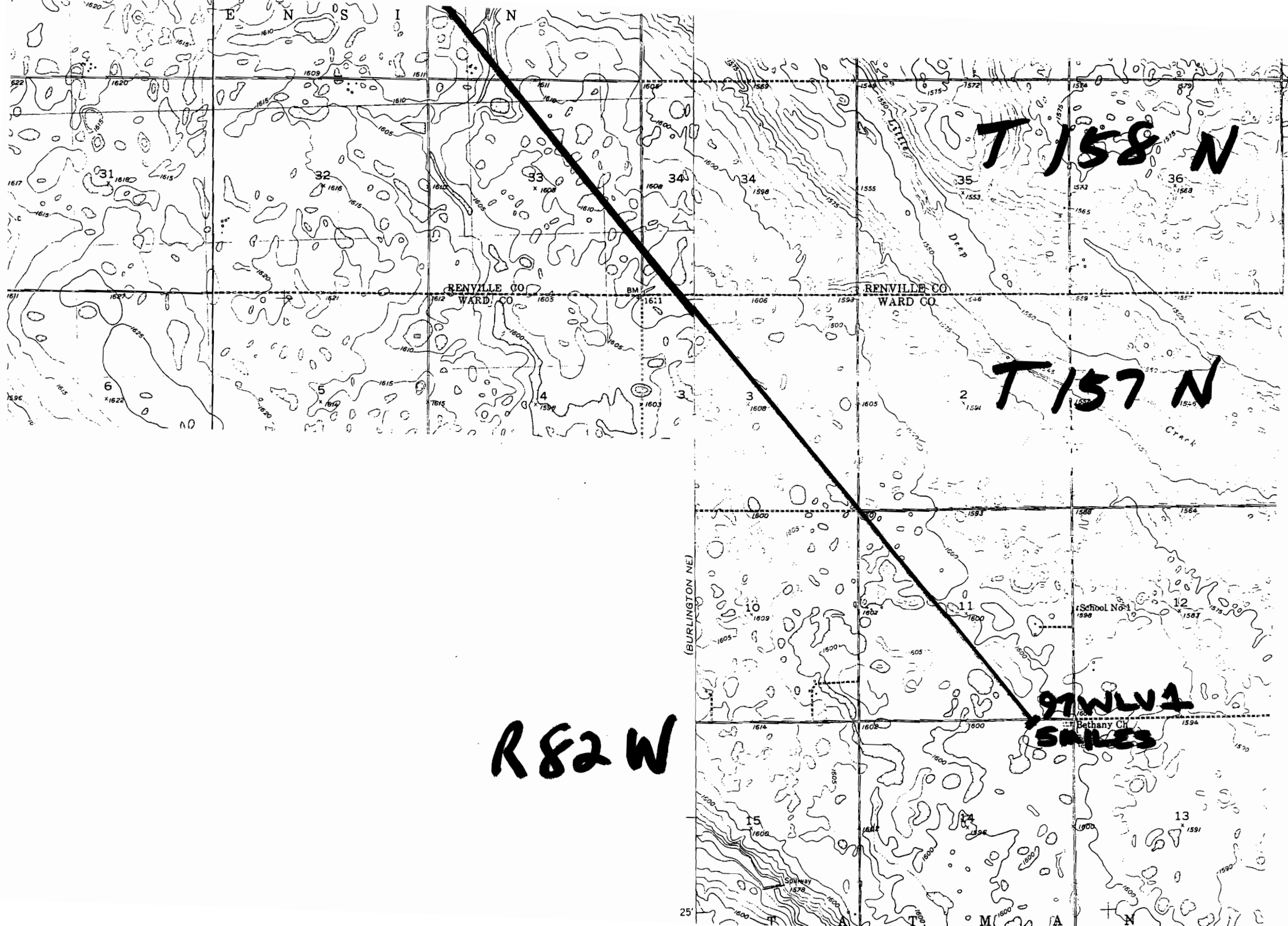
PERMIT NO. 97-0015 DATE 10/16/97

APPROVAL DATE 10-16-97

APPROVED BY [Signature]  
 Geophysical Regulation Supervisor

Approvals sent Wood Co. 10/16/97

CONDITIONS OF APPROVAL IF ANY:



T 158 N

T 157 N

R 82 W

91WLV1  
SALES

NORTH DAKOTA INDUSTRIAL COMMISSION

**OIL AND GAS DIVISION**

Wesley D. Norton  
DIRECTOR

F.E. Wilborn  
ASSISTANT DIRECTOR

October 16, 1997

Allen Rein  
Reliable Exploration, Inc.  
868 Parkway Lane  
Billings, MT 59101

**RE: GEOPHYSICAL EXPLORATION PERMITS  
WOLVERINE PROSPECT #97-0015  
GLENBURN EAST PROSPECT #97-0016**

Dear Mr. Rein:

This letter will verify the approval of the above-captioned Geophysical Permits effective October 16, 1997.

Please feel free to contact Mr. David Hvinden, Geophysical Regulation Supervisor if you should have any questions.

Sincerely,

  
Marge Rixen  
Legal Assistant

/mr

Enc.

NORTH DAKOTA INDUSTRIAL COMMISSION

**OIL AND GAS DIVISION**

Wesley D. Norton  
DIRECTOR

P.E. Wilborn  
ASSISTANT DIRECTOR

October 16, 1997

The Honorable Greg Nelson  
Ward County Administrative Officer  
315 3rd Street SE  
Minot, ND 58701

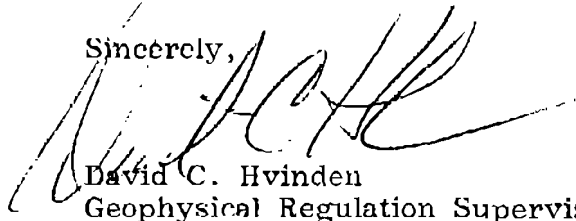
RE: Geophysical Exploration  
Permit #97-0015

Dear Mr. Nelson:

Pursuant to Section 38-08.1-04.2 of the North Dakota Century Code, please be advised that Reliable Exploration Inc. was issued the above captioned permit on October 16, 1997 and will remain in effect for a period of one year.

Should you have any question, please contact our office.

Sincerely,



David C. Hvinden  
Geophysical Regulation Supervisor

DCH/dh